











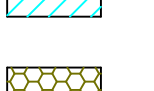
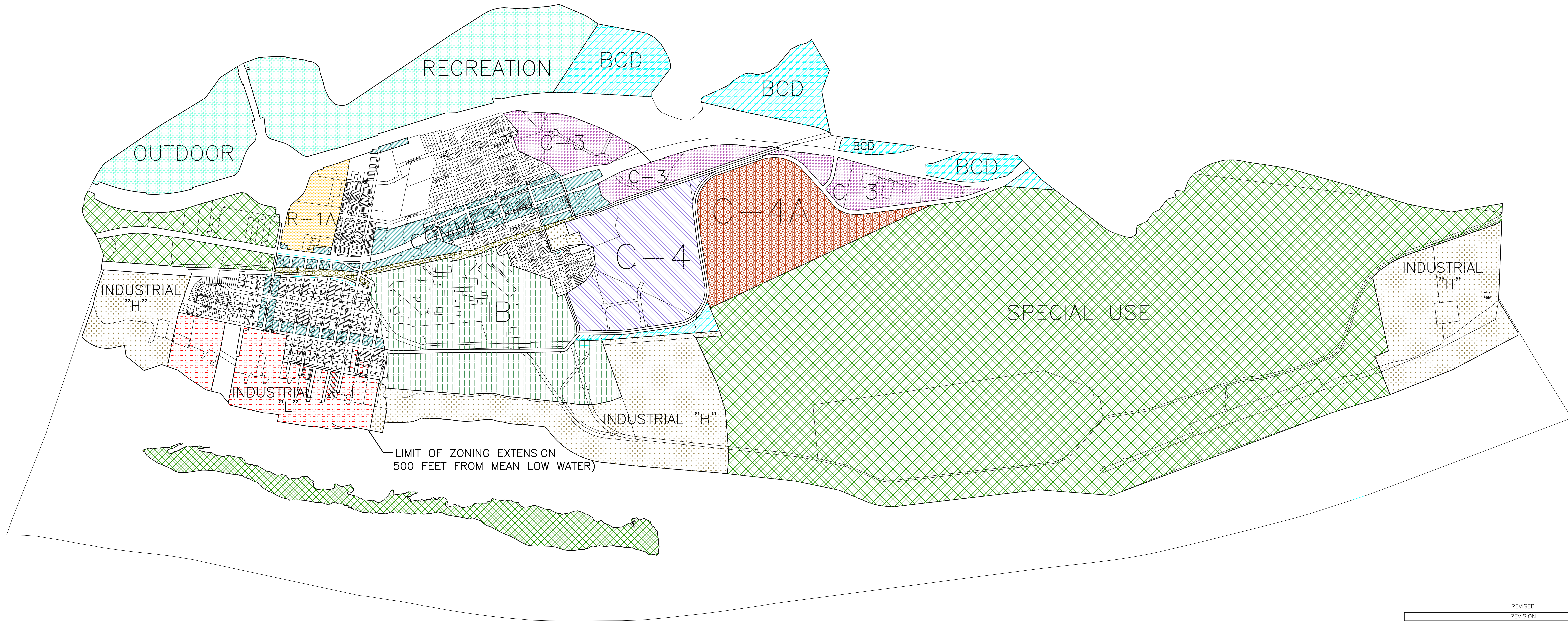



KEY TO ZONING DISTRICTS

	RESIDENTIAL		C-3
	R-1A		C-4
	COMMERCIAL		C-4A
	SPECIAL USE		IB
	INDUSTRIAL "H"		OUTDOOR RECREATION
	INDUSTRIAL "L"		
	BUSINESS CENTER DISTRICT		
	LIMITED COMMERCIAL INDUSTRIAL		



REVISED	9/11/02
REVISION	DATE

ZONING MAP FOR TINICUM TOWNSHIP

TINICUM TOWNSHIP	DELAWARE COUNTY, PA.
SCALE: 1"=800'	DECEMBER 10, 2001

HERBERT E. MacCOMBIE, JR., P.E.
CONSULTING ENGINEERS AND SURVEYORS, INC.
P.O. BOX 118
BROOMALL, PA. 19008

