
















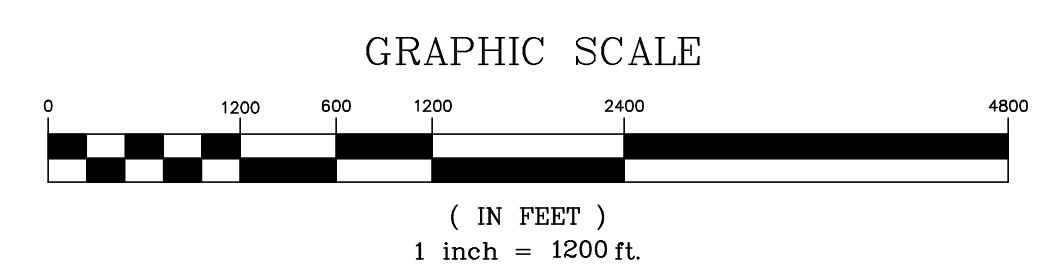
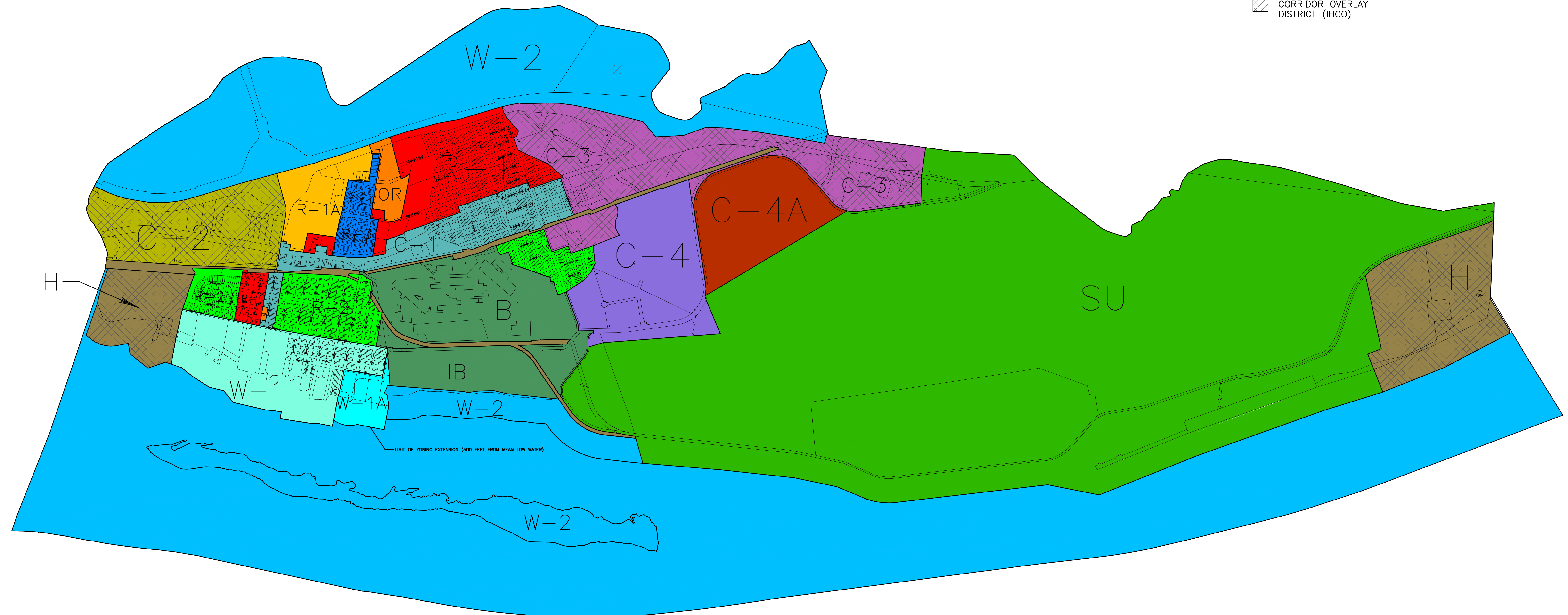




KEY TO ZONING DISTRICTS

 R-1	 C-1	 W-1	 IB
 R-1A	 C-2	 W-1A	 SU
 R-2	 C-3	 W-2	 H
 R-3	 C-4		 OR
	 C-4A		

 INDUSTRIAL HERITAGE CORRIDOR OVERLAY DISTRICT (IHCO)



REVISION	DATE
TINICUM TOWNSHIP ZONING MAP OF 2020	
FOR TINICUM TOWNSHIP	
TINICUM TOWNSHIP	DELAWARE COUNTY, PA.
SCALE: 1" = 1200'	MAY 1, 2020
HERBERT E. MacCOMBIE, JR., P.E. CONSULTING ENGINEERS AND SURVEYORS, INC. P.O. BOX 118 BROOMALL, PA. 19008	
SHEET 1 OF 1 TINICUM FILE #341	